











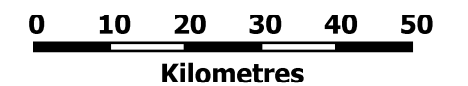


# Nigg Wind Farm



## Key

-  Undesignated areas with equivalent NOABL wind speed to Nigg turbines ( $\geq 9.5$  m/s)
-  Undesignated land with lower wind speed than Nigg
-  Nigg turbines
-  Special Protection Area
-  National Scenic Area
-  Special Area of Conservation
-  Site of Special Scientific Interest
-  RAMSAR
-  National Nature Reserve
-  National Park
-  RSPB Reserve
-  Historic Garden/Designed Landscape



Scale: 1:1,000,000 @ A3



Figure 2.1  
NOABL wind resource  
equivalent to Nigg across  
undesigned Highland

Drawn by :	TH	20 / 04 / 2009
Checked by :	RM	2015_MT_033a
Approved by :	RM	TL 02b